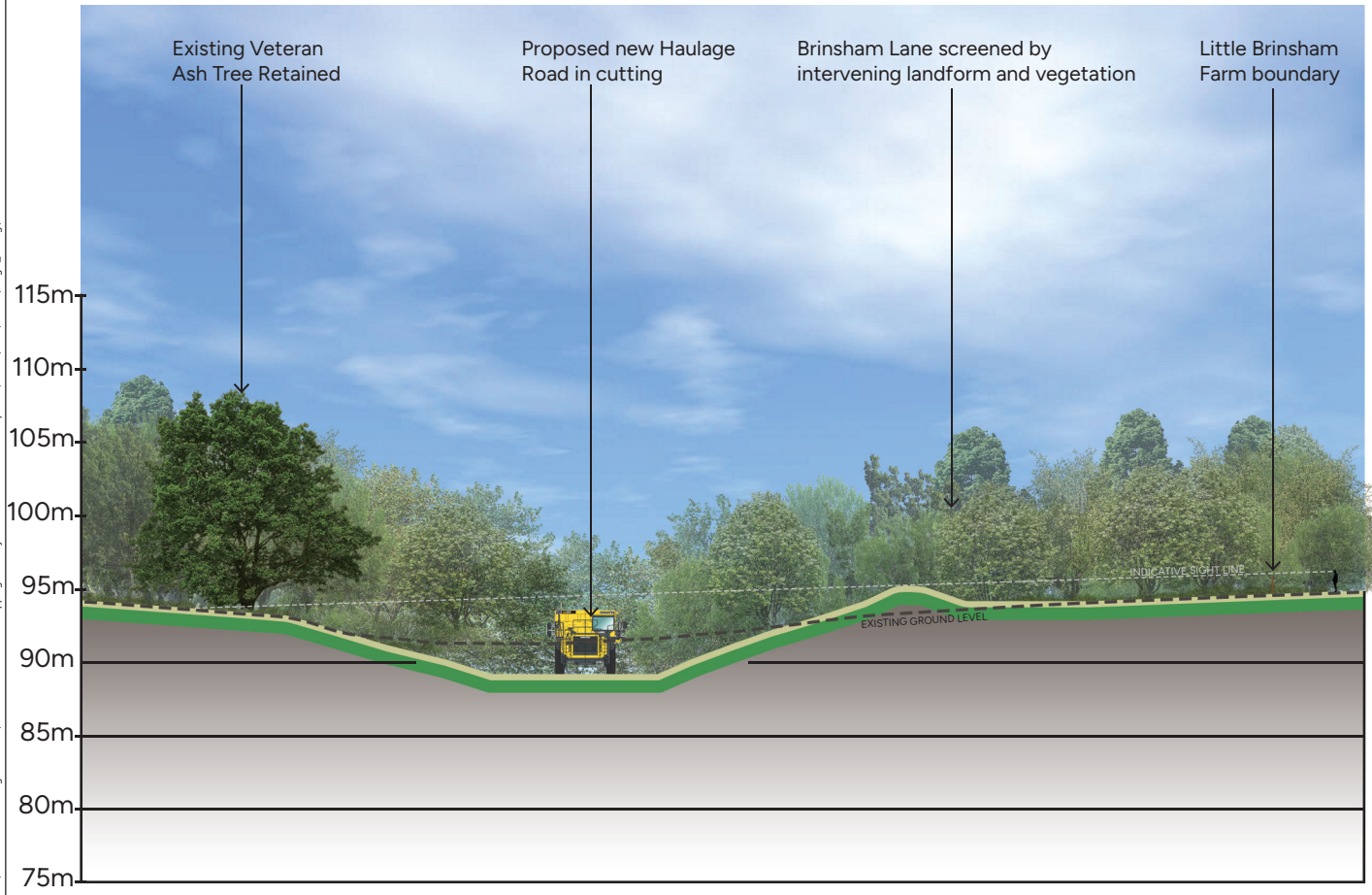
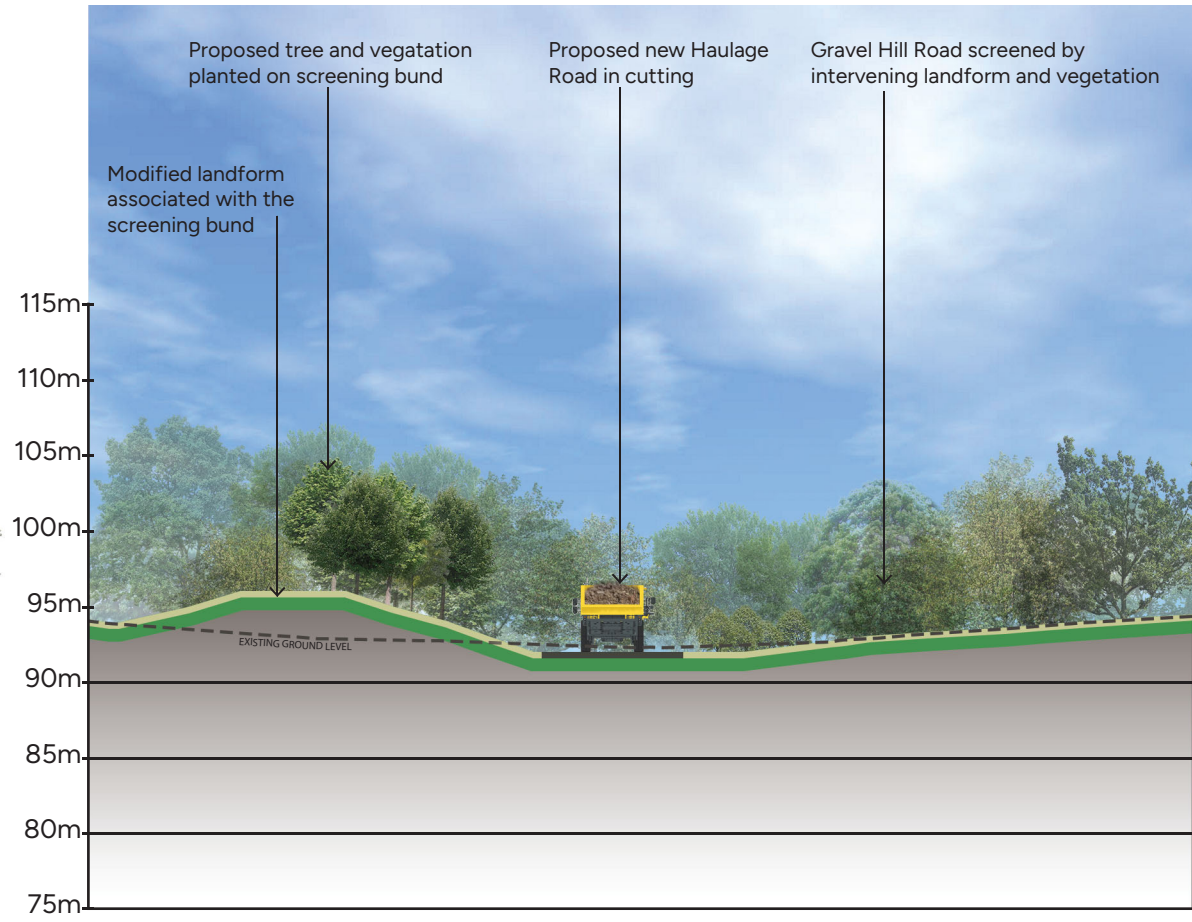


Section A-A, through haulage road, looking west (Scale 1:500)


- Notes
1. Levels shown are indicative only. Detailed levels information will be provided, as part of pre-commencement conditions.
  2. In the absence of levels information along the proposed alignment of the road, we have extrapolated the gradient along the road to work with the existing levels on either end of road at Gravel Hill Road and Brinsham Lane. The levels shown on the sections are indicative and illustrative only.
  3. Section BB - Indicative line of sight assumed from this location.



Section B-B, across new haulage road, looking north towards Brinsham Lane (Scale 1:500)



Section C-C, across new haulage road, looking south towards Gravel Hill Road (Scale 1:500)



Rev	Description	Date	By	Chk	Auth
4	Minor Amendments	25/09/24	IG	CK	CK
3	Amendments				

**SLR**  
www.slrconsulting.com

Client  
**Heidelberg Materials**

Project  
**BRINSHAM LANE - GRAVEL HILL HAUL ROAD PROPOSALS, CHIPPING SODBURY**

Figure Title  
**ILLUSTRATIVE CROSS SECTIONS**

Scale	SLR Project No.		
1:500 @ A3	065060		
Designed	Drawn	Checked	Authorised
IG	IG	CK	CK
Date	Date	Date	Date
06/04/2024	06/04/2024	06/04/2024	06/04/2024
Figure Number	Drawing Number	Rev	
CHR-006	425.065060.00001.29.006	4	

\\sarah\BIF\SA\Admin\Projects\065060 - Heidelberg Materials - 425.065060.00001 - Chipping Sodbury Alternative Haul Road Proposals\ARCH\Tech\LA-UD\Draws\Wking\425.065060.00001.29.006-Cross Sections