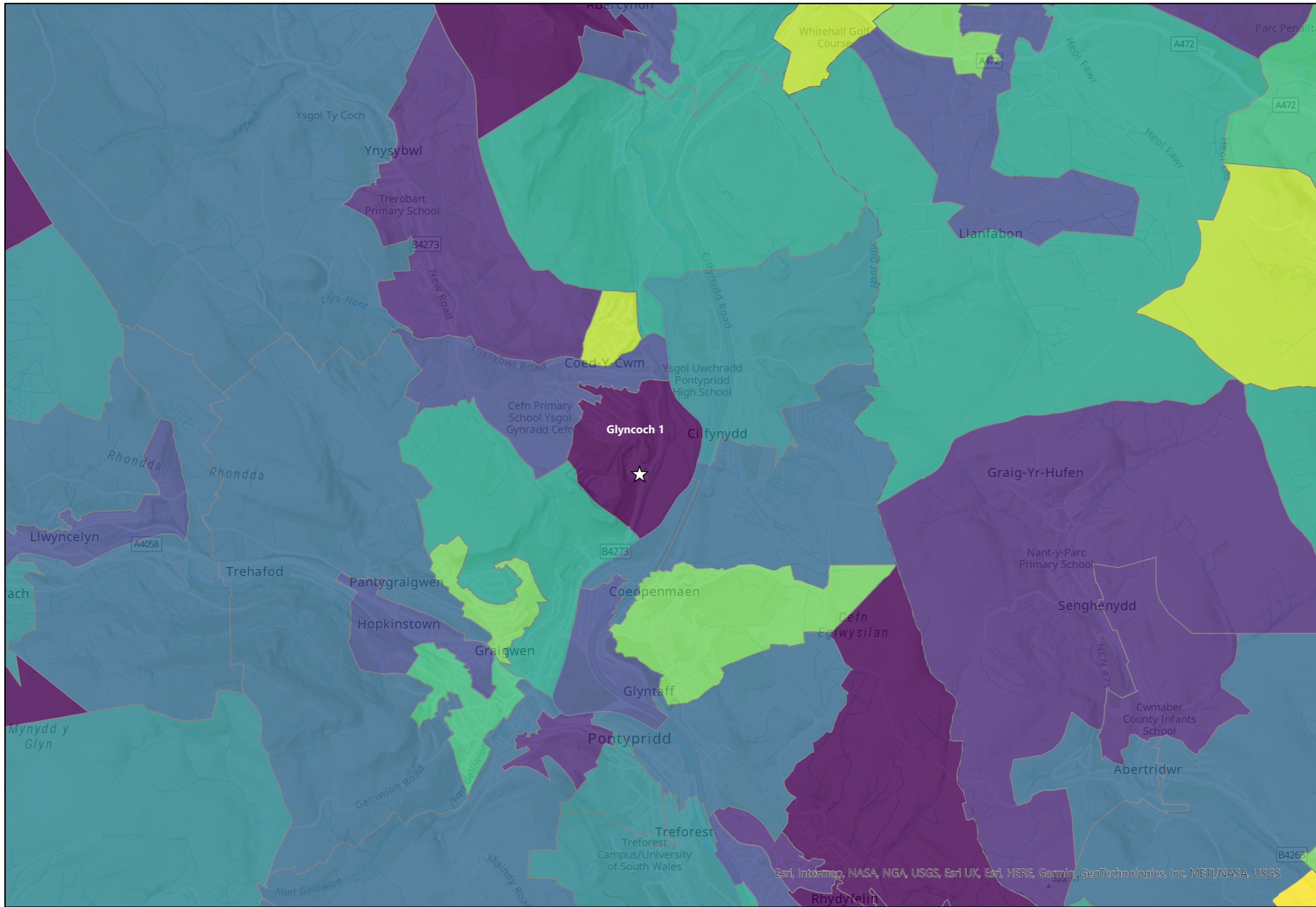


---

# APP10/2: Appendices to Proof of Evidence Dr Andrew Buroni

---

## Appendix 1: Overall Index of Deprivation 2019



### Legend

☆ Site co-ordinates

### WIMD 2019

- Decile 1 - 10% Most Deprived in Wales
- Decile 2
- Decile 3
- Decile 4
- Decile 5
- Decile 6
- Decile 7
- Decile 8
- Decile 9
- Decile 10 - 10% Least Deprived in Wales

Esri, Intermap, NASA, NGA, USGS, Esri UK, Esri, HERE, Garmin, GeoTechnologies, Inc, METI/NASA, USGS



33 Margaret Street  
London  
W1G 0JD

Client



Figure Title

WIMD 2019 - Overall

Figure Reference

Figure 1

Drawn

T Barratt

Checked

A Buroni

Approved

A Buroni

Revision

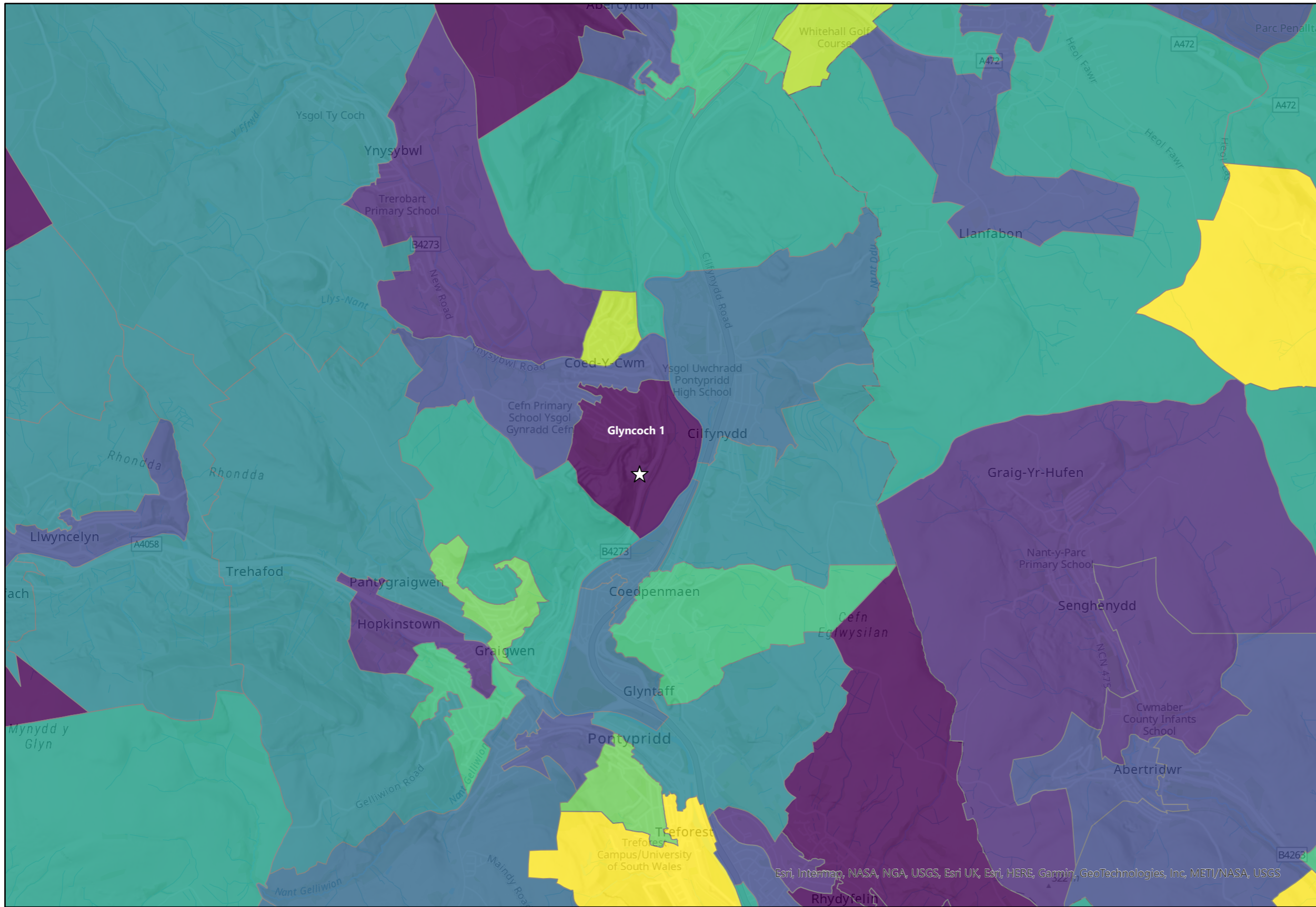
1

Date

17 May 2022



## Appendix 2: Income Domain



**Legend**

☆ Site co-ordinates

**Income**

- Decile 1 - 10% Most Deprived in Wales
- Decile 2
- Decile 3
- Decile 4
- Decile 5
- Decile 6
- Decile 7
- Decile 8
- Decile 9
- Decile 10 - 10% Least Deprived in Wales

Esri, Intermap, NASA, NGA, USGS, Esri UK, Esri, HERE, Garmin, GeoTechnologies, Inc, METI/NASA, USGS



33 Margaret Street  
London  
W1G 0JD

Client

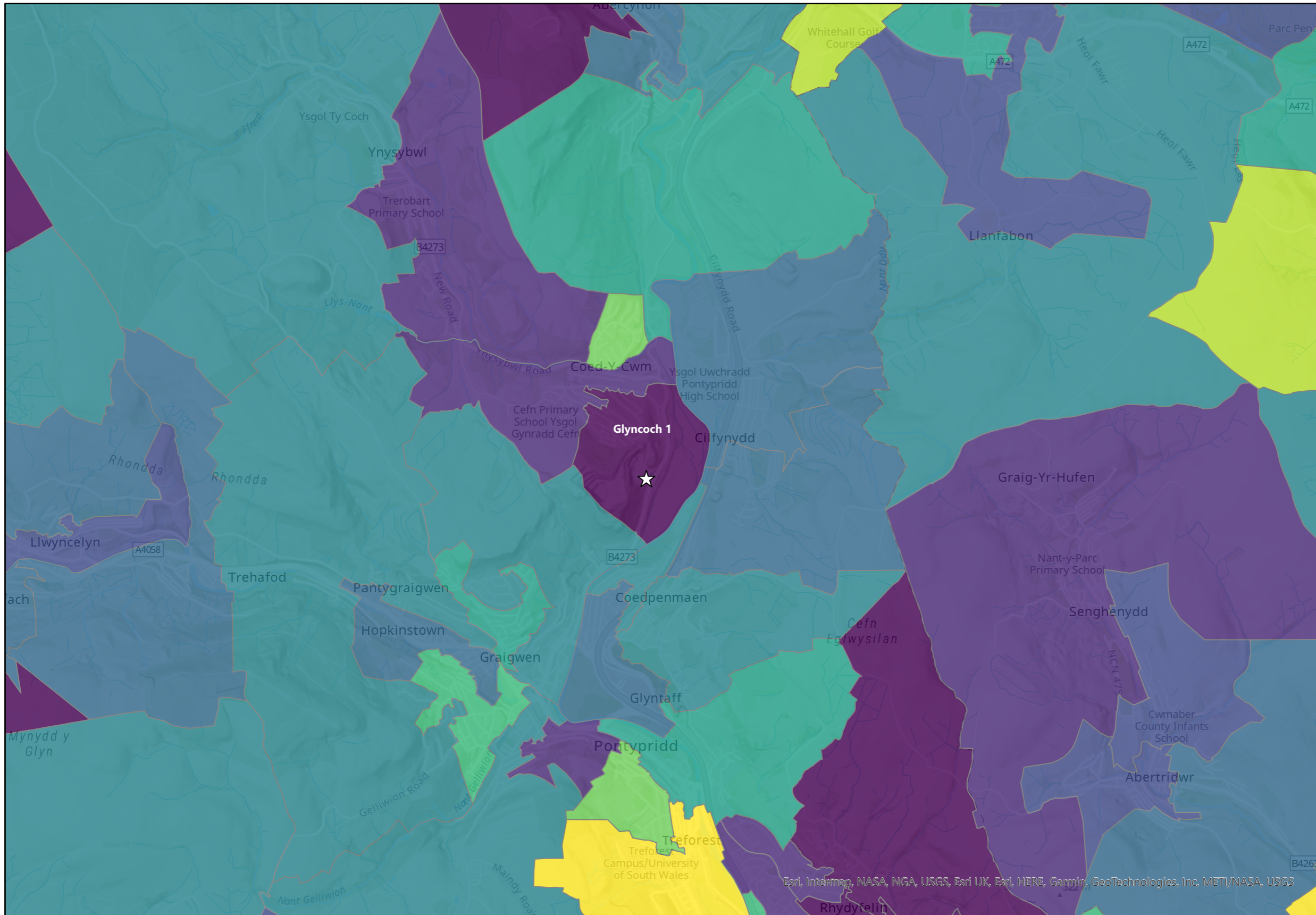


Figure Title	WIMD 2019 - Income
Figure Reference	Figure 2

Drawn	T Barratt
Checked	A Buroni
Approved	A Buroni
Revision	1
Date	17 May 2022



## Appendix 3: Employment



### Legend

☆ Site co-ordinates

### Employment

- Decile 1 - 10% Most Deprived in Wales
- Decile 2
- Decile 3
- Decile 4
- Decile 5
- Decile 6
- Decile 7
- Decile 8
- Decile 9
- Decile 10 - 10% Least Deprived in Wales

Esri, Intermap, NASA, NGA, USGS, Esri UK, Esri, HERE, Garmin, GeoTechnologies, Inc, METI/NASA, USGS



33 Margaret Street  
London  
W1G 0JD

Client



Figure Title

WIMD 2019 - Employment

Figure Reference

Figure 3

Drawn

T Barratt

Checked

A Buroni

Approved

A Buroni

Revision

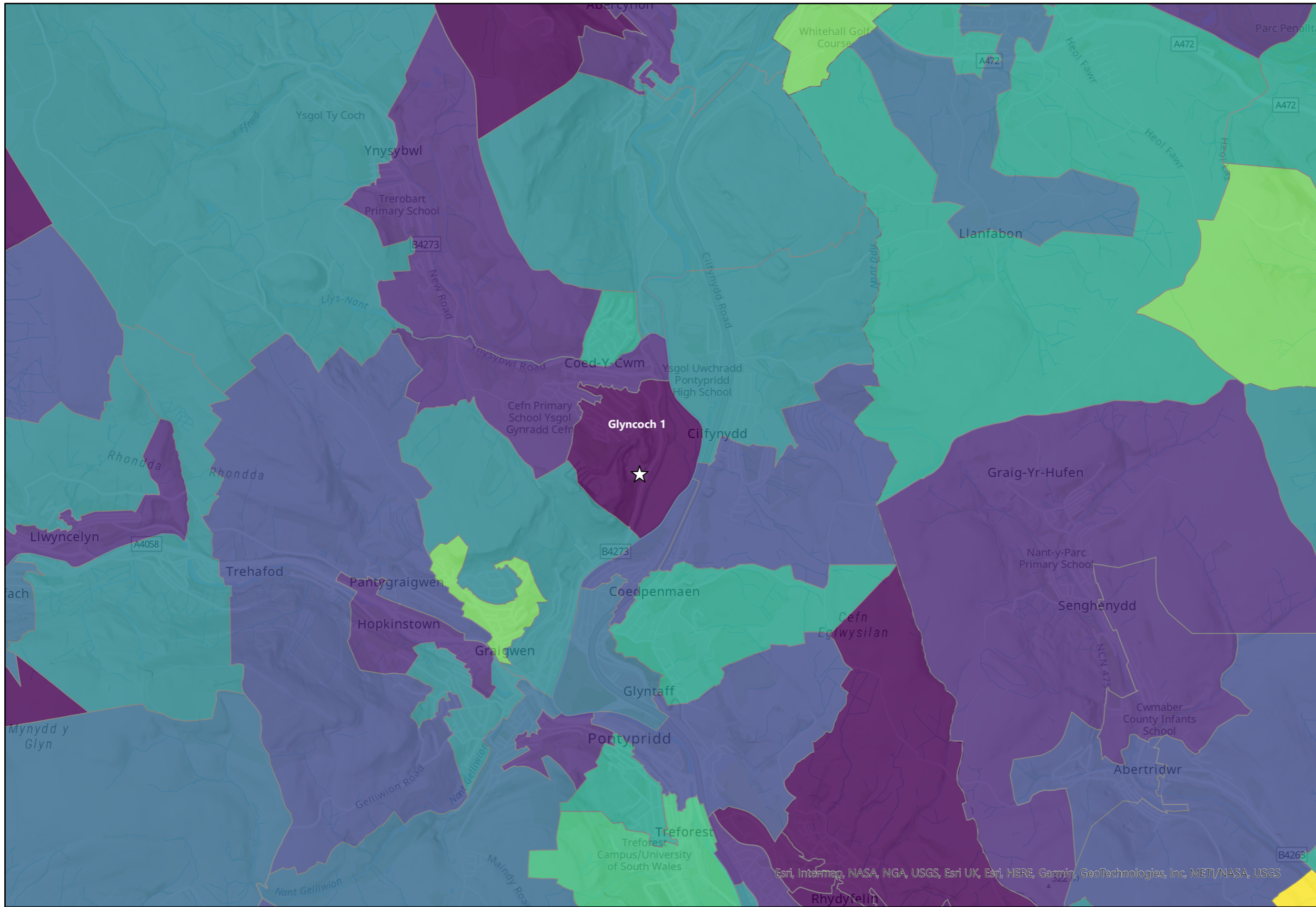
1

Date

17 May 2022

## Appendix 4: Health





**Legend**

☆ Site co-ordinates

**Health**

- Decile 1 - 10% Most Deprived in Wales
- Decile 2
- Decile 3
- Decile 4
- Decile 5
- Decile 6
- Decile 7
- Decile 8
- Decile 9
- Decile 10 - 10% Least Deprived in Wales

Esri, Intermap, NASA, NGA, USGS, Esri UK, Esri, HERE, Garmin, GeoTechnologies, Inc, METI/NASA, USGS



33 Margaret Street  
London  
W1G 0JD

Client



Figure Title

WIMD 2019 - Health

Figure Reference

Figure 4

Drawn

T Barratt

Checked

A Buroni

Approved

A Buroni

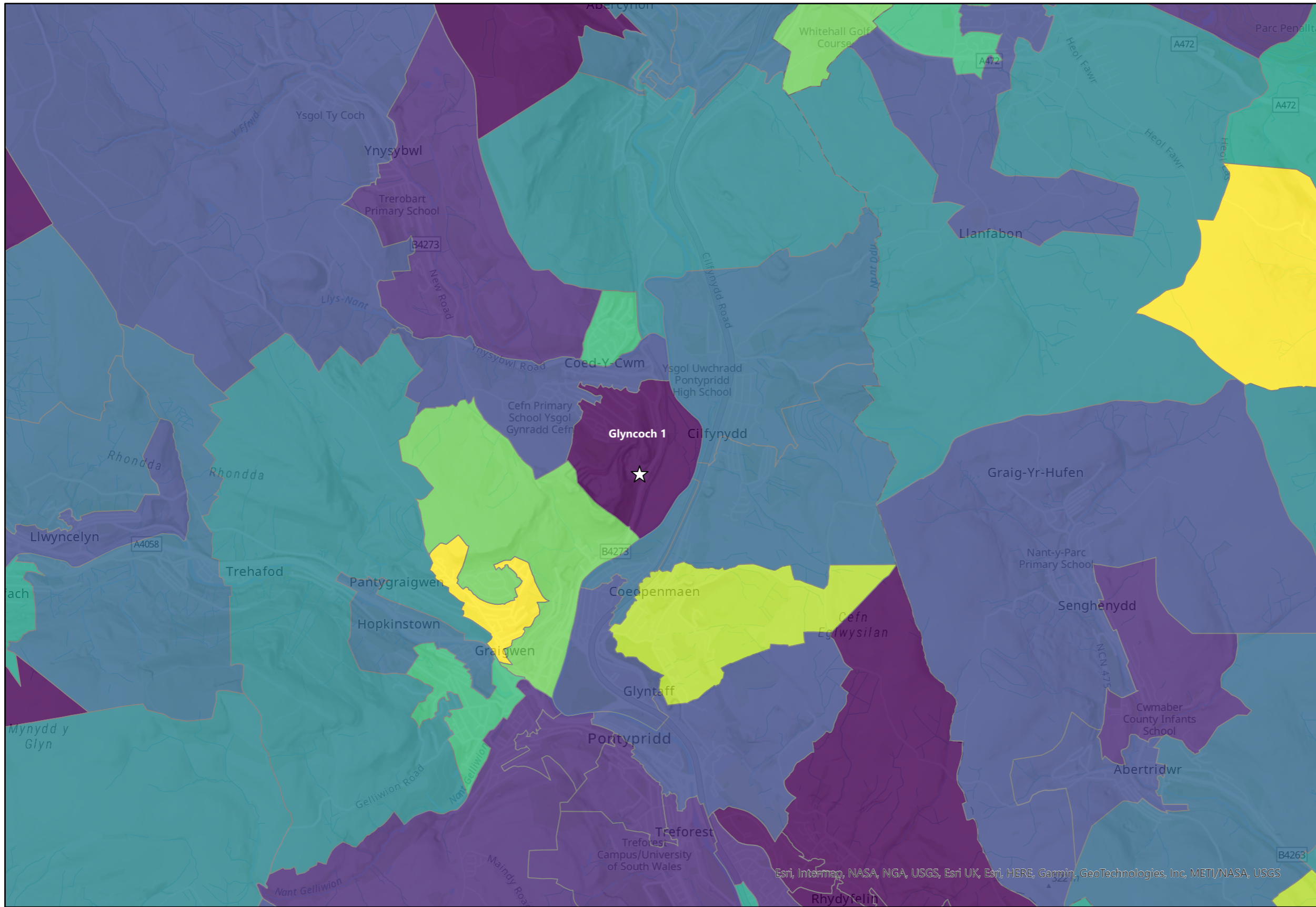
Revision

1

Date

17 May 2022

**Appendix 5: Education**



**Legend**

☆ Site co-ordinates

**Education**

- Decile 1 - 10% Most Deprived in Wales
- Decile 2
- Decile 3
- Decile 4
- Decile 5
- Decile 6
- Decile 7
- Decile 8
- Decile 9
- Decile 10 - 10% Least Deprived in Wales

Esri, Intermap, NASA, NGA, USGS, Esri UK, Esri, HERE, Garmin, GeoTechnologies, Inc, METI/NASA, USGS



33 Margaret Street  
London  
W1G 0JD

Client



Figure Title

WIMD 2019 - Education

Figure Reference

Figure 5

Drawn

T Barratt

Checked

A Buroni

Approved

A Buroni

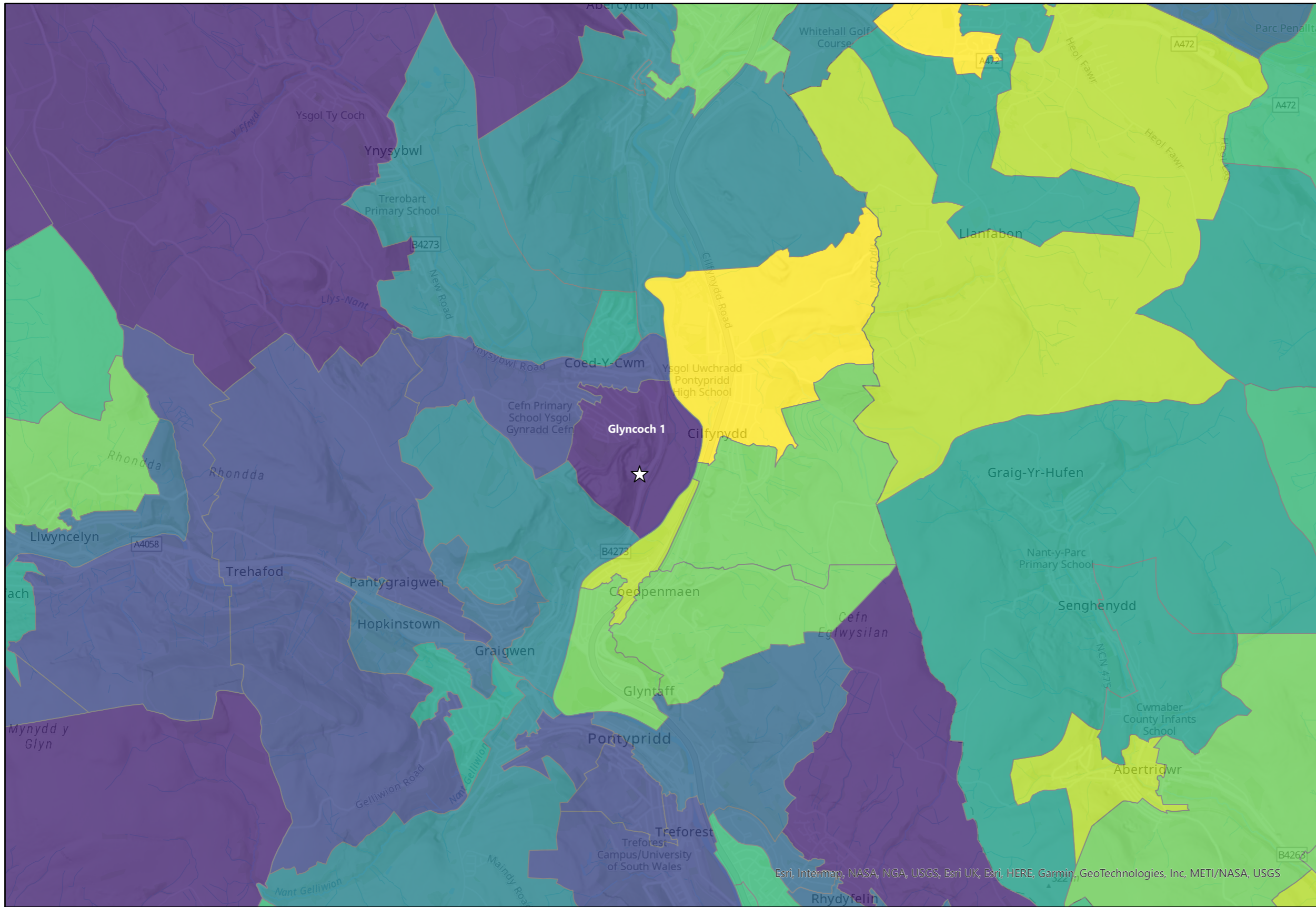
Revision

1

Date

17 May 2022

**Appendix 6: Access to Services**



**Legend**

☆ Site co-ordinates

**Access to Services**

- Decile 1 - 10% Most Deprived in Wales
- Decile 2
- Decile 3
- Decile 4
- Decile 5
- Decile 6
- Decile 7
- Decile 8
- Decile 9
- Decile 10 - 10% Least Deprived in Wales

Esri, Intermap, NASA, NGA, USGS, Esri UK, Esri, HERE, Garmin, GeoTechnologies, Inc, METI/NASA, USGS



33 Margaret Street  
London  
W1G 0JD

Client



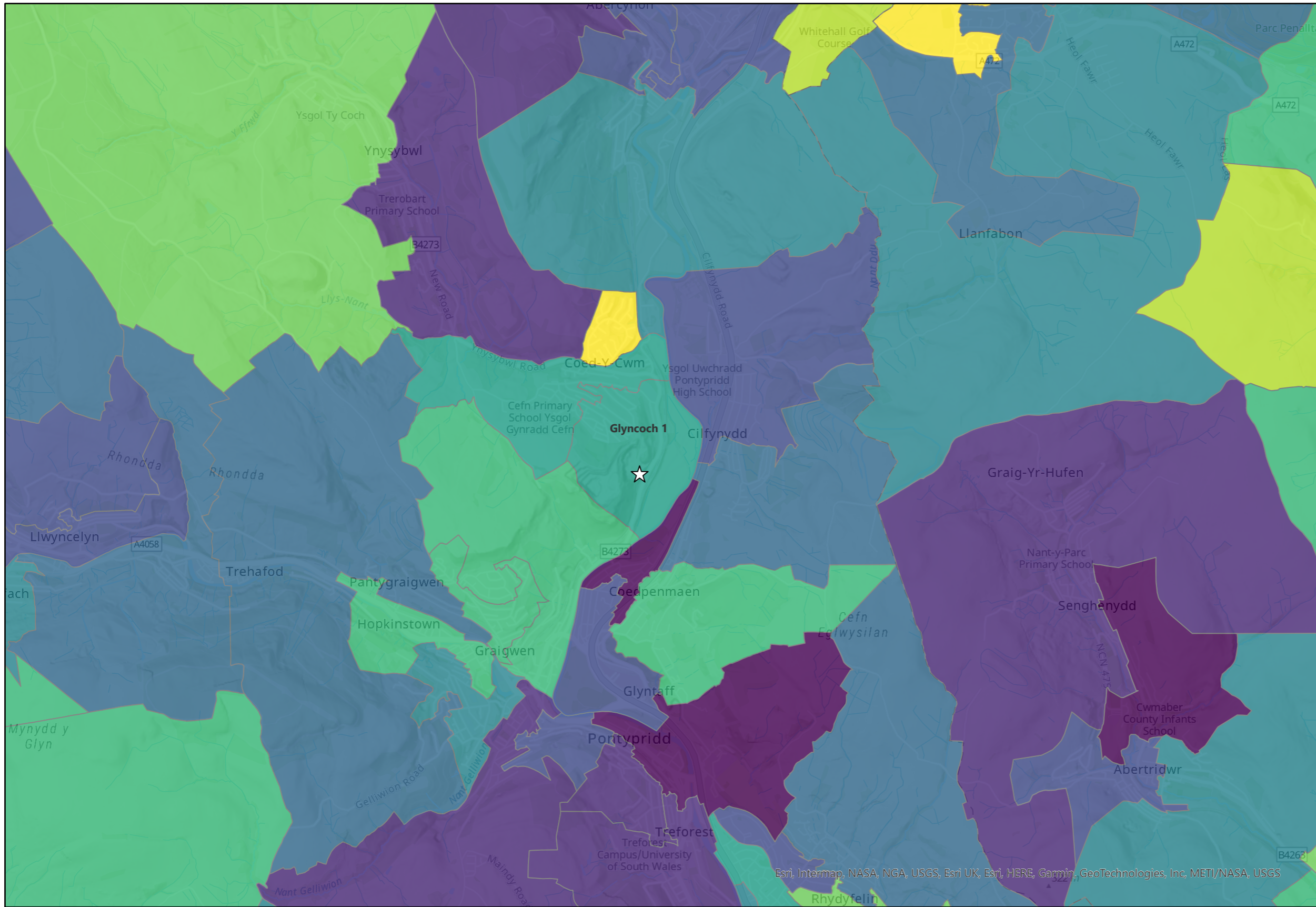
Figure Title  
**WIMD 2019 - Access to Services**

Figure Reference  
**Figure 6**

Drawn	T Barratt
Checked	A Buroni
Approved	A Buroni
Revision	1
Date	17 May 2022



## Appendix 7: Housing



**Legend**

☆ Site co-ordinates

**Housing**

- Decile 1 - 10% Most Deprived in Wales
- Decile 2
- Decile 3
- Decile 4
- Decile 5
- Decile 6
- Decile 7
- Decile 8
- Decile 9
- Decile 10 - 10% Least Deprived in Wales

Esri, Intermap, NASA, NGA, USGS, Esri UK, Esri, HERE, Garmin, GeoTechnologies, Inc, METI/NASA, USGS



33 Margaret Street  
London  
W1G 0JD

Client



Figure Title

**WIMD 2019 - Housing**

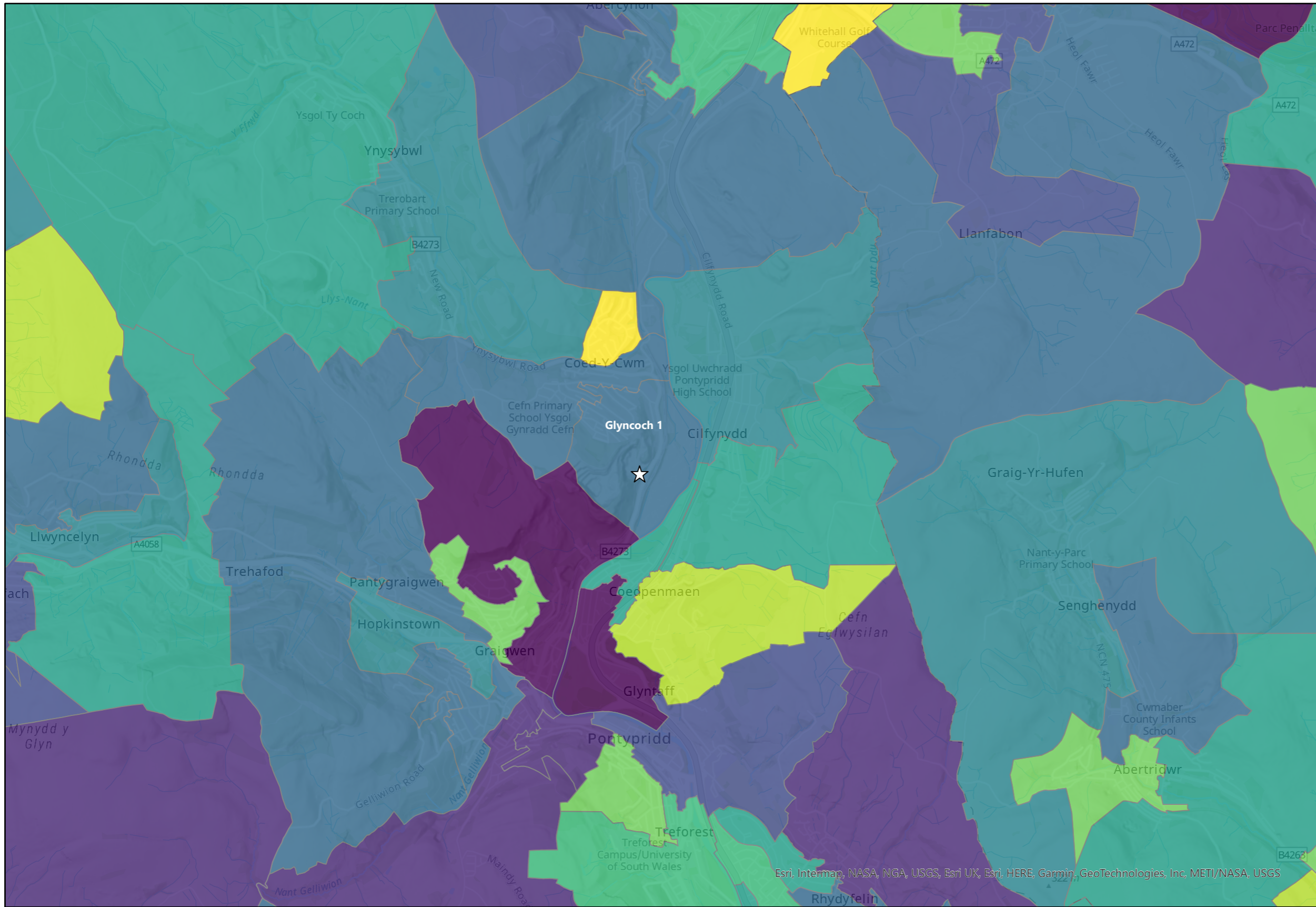
Figure Reference

**Figure 7**

Drawn	T Barratt
Checked	A Buroni
Approved	A Buroni
Revision	1
Date	17 May 2022

**Appendix 8: Community Safety**





**Legend**

☆ Site co-ordinates

**Community Safety**

- Decile 1 - 10% Most Deprived in Wales
- Decile 2
- Decile 3
- Decile 4
- Decile 5
- Decile 6
- Decile 7
- Decile 8
- Decile 9
- Decile 10 - 10% Least Deprived in Wales

Esri, Intermap, NASA, NGA, USGS, Esri UK, Esri, HERE, Garmin, GeoTechnologies, Inc, METI/NASA, USGS



33 Margaret Street  
London  
W1G 0JD

Client



Figure Title

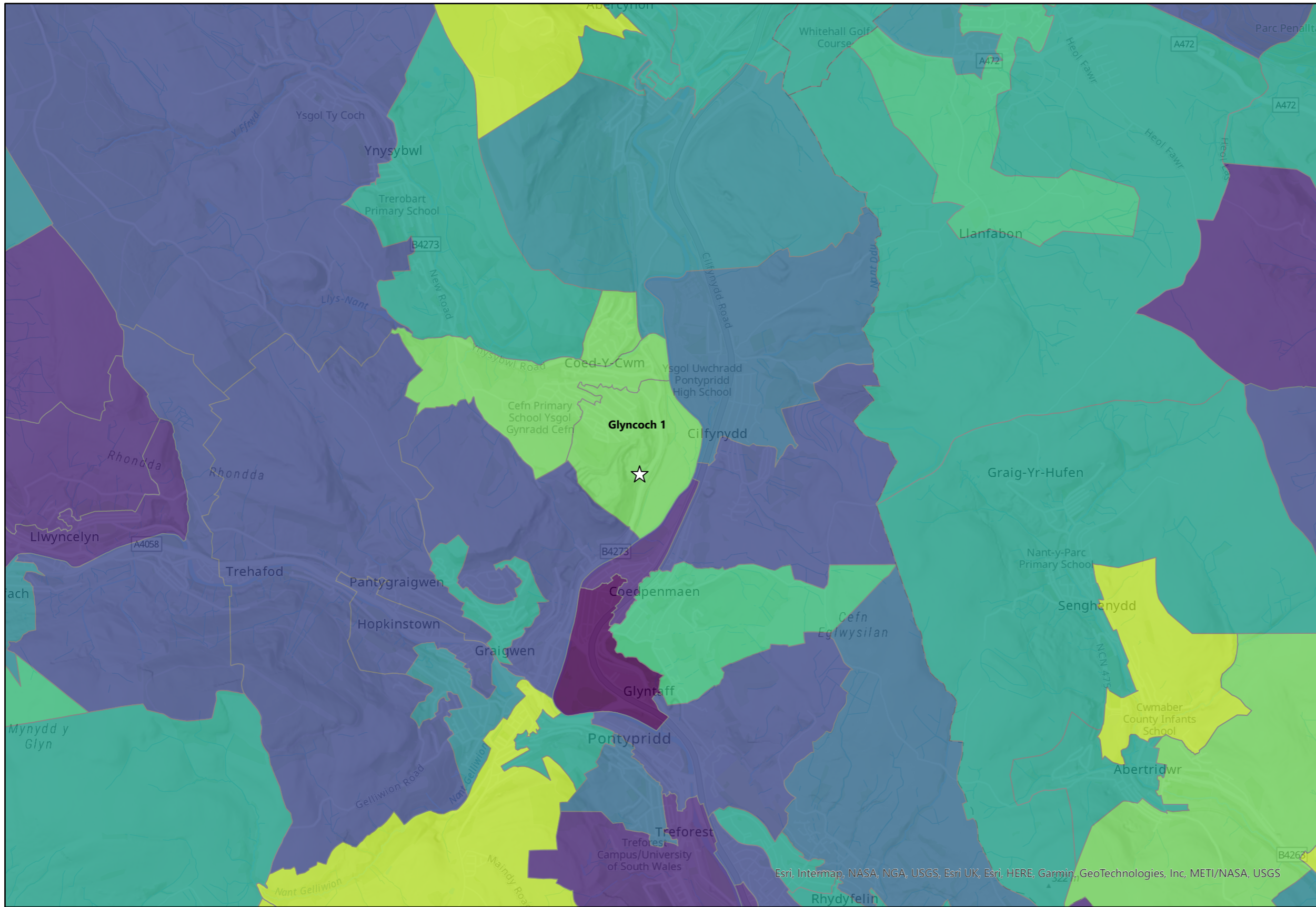
WIND 2019 - Community Safety

Figure Reference

Figure 8

Drawn	T Barratt
Checked	A Buroni
Approved	A Buroni
Revision	1
Date	17 May 2022

**Appendix 9: Physical Environment**



**Legend**

☆ Site co-ordinates

**Physical Environment**

- Decile 1 - 10% Most Deprived in Wales
- Decile 2
- Decile 3
- Decile 4
- Decile 5
- Decile 6
- Decile 7
- Decile 8
- Decile 9
- Decile 10 - 10% Least Deprived in Wales

Esri, Intermap, NASA, NGA, USGS, Esri UK, Esri, HERE, Garmin, GeoTechnologies, Inc, METI/NASA, USGS



33 Margaret Street  
London  
W1G 0JD

Client



Figure Title

WIND 2019 - Physical Environment

Figure Reference

Figure 9

Drawn	T Barratt
Checked	A Buroni
Approved	A Buroni
Revision	1
Date	17 May 2022